





CRESTON  
COMMUNITY FOREST


Creston Valley Forest Corporation

THOMPSON RIM TRAIL MAP

-  TRAIL
-  SUMMIT
-  VIEWPOINT
-  PARKING



1:10,000



KOOTENAY MAP MASTERS LTD.  
Creston, BC  
Tel: (250) 428-0602 – Fax: (250) 428-0652  
kmm@kootenay.com

Trailhead Access – 4WD Accessible (high clearance recommended)

- **Driving East** out of Creston on Highway 3, **turn right** onto Canyon-Lister Road, approximately **5 km** from town. **Reset your trip odometer** to **0.0 km** here.
- At **1.1 km**, **turn North** onto Whimster Road.
- **Proceed left** onto Thompson Mountain Forest Service Road at **1.9 km**.
- **Continue on the main road**, passing four junctions: **continuing right** at **2.8 km**, **left** at **3.7 km**, **right** at **5.9 km** and **left** at **10.7 km**.
- **Arrive** at the communications building at **12.8 km**. The parking lot at the lookout will accommodate a number of vehicles.
- **Walking South** past the old lookout will take you to the trailhead.