



Google earth

miles
km









Directions to "Bluewater Creek Recreation Site"

Unknown road
6.2 km – about **15 mins**



"Junction of Trans Canada and Donald Road"

Donald Rd

-
- | | | |
|---|---|---------------------------|
| 1. | Head north on Donald Rd
About 1 min | go 700 m
total 700 m |
|  | 2. Take the 1st right to stay on Donald Rd
About 55 secs | go 400 m
total 1.1 km |
|  | 3. Turn left onto Big Bend Hwy
About 46 secs | go 350 m
total 1.5 km |
|  | 4. Big Bend Hwy turns slightly right and becomes Bush Forest Service Road (Formerly Big Bend Highway)
About 7 mins | go 2.8 km
total 4.2 km |
|  | 5. Turn left
About 5 mins | go 2.0 km
total 6.2 km |



"Bluewater Creek Recreation Site"

Unknown road

These directions are for planning purposes only. You may find that construction projects, traffic, weather, or other events may cause conditions to differ from the map results, and you should plan your route accordingly. You must obey all signs or notices regarding your route.

Map data ©2012 Google

Directions weren't right? Please find your route on maps.google.com and click "Report a problem" at the bottom left.