













Roberts
Lake

MAP LEGEND

-  INFORMATION
-  PARKING
-  DAY USE AREA
-  CANOE/CARTOP LAUNCH
-  PICNIC TABLE
-  FIRE RING
-  OUTHOUSE
-  ROAD
-  TRAIL
-  BRIDGE

50° 12' 38" N

125° 32' 22" W
Seyward 43 km



Island Hwy

Campbell River 30 km

P
DAY USE
PARKING

GRAVEL
PIT

