







124°35'10"W

124°35'0"W

Camp REC1039

Legend

- 1 Campsite 1 Tent Site Only
-  Outhouse
-  Information
-  Cartop Boat Launch
-  Concrete Boat Launch
-  Boat Launch
-  Canoe Launch
- Rec Site
- Forest Service Road
- Road Permit

Scale: 1:1000

50



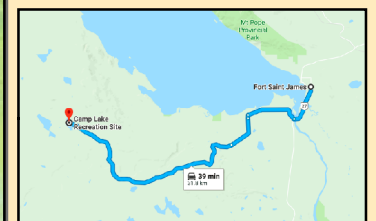
Meters

Recreation Sites and Trails BC
QR Code:



BC Gov Web site for:
- Camp REC1039 Rec Site

Key Map



54°24'50"N

