









124°8'0"W

124°7'50"W

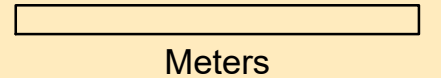
124°7'40"W

# Cripple REC1050

### Legend

- 1 Campsite 1 Tent Site Only
-  Outhouse
-  Information
-  Cartop Boat Launch
-  Concrete Boat Launch
-  Boat Launch
-  Canoe Launch
- Rec Site
-  Forest Service Road
-  Road Permit

Scale: 1:1500  
80



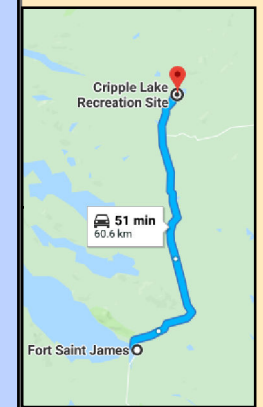
Recreation Sites and Trails BC  
QR Code:



Scan me

BC Gov Web site for:  
- Cripple REC1050 Rec Site

### Key Map



54°53'0"N

Cripple Creek

Nendatoo Lake