









124°43'10"W

124°43'0"W

124°42'50"W


# WhitefishBay REC1205

### Legend

- 1 Campsite 1 Tent Site Only
-  Outhouse
-  Information
-  Cartop Boat Launch
-  Concrete Boat Launch
-  Boat Launch
-  Canoe Launch
- Rec Site
-  Forest Service Road
-  Road Permit

Scale: 1:1500

80



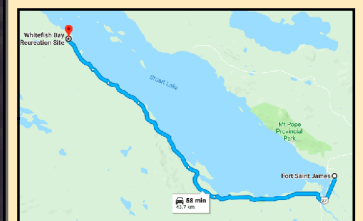
Meters

Recreation Sites and Trails BC  
QR Code:



BC Gov Web site for:  
- WhitefishBay REC1205 Rec Site

Key Map



54°35'0"N

