









124°24'40"W

124°24'30"W

124°24'20"W


Battleship Bay Rec1269

Legend

- 1 Campsite 1 Tent Site Only
-  Outhouse
-  Information
-  Cartop Boat Launch
-  Concrete Boat Launch
-  Boat Launch
-  Canoe Launch
- Rec Site
-  Forest Service Road
-  Road Permit

Scale: 1:1500

80



Meters

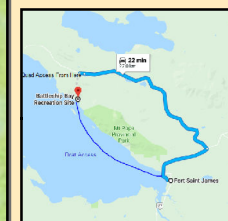
Recreation Sites and Trails BC
QR Code:



Scan me

BC Gov Web site for:
- Battleship Bay Rec1269 Rec Site

Key Map



54°31'20"N

Stuart Lake

BATTLESHIP

1

2