









124°27'40"W

124°27'30"W

124°27'20"W

Dolphin REC1390

Legend

- 1 Campsite 1 Tent Site Only
-  Outhouse
-  Information
-  Cartop Boat Launch
-  Concrete Boat Launch
-  Boat Launch
-  Canoe Launch
- Rec Site
-  Forest Service Road
-  Road Permit

Scale: 1:2000

120

Meters

Recreation Sites and Trails BC
QR Code:



BC Gov Web site for:
- Dolphin REC1390 Rec Site

Key Map



54°49'20"N

54°49'10"N

