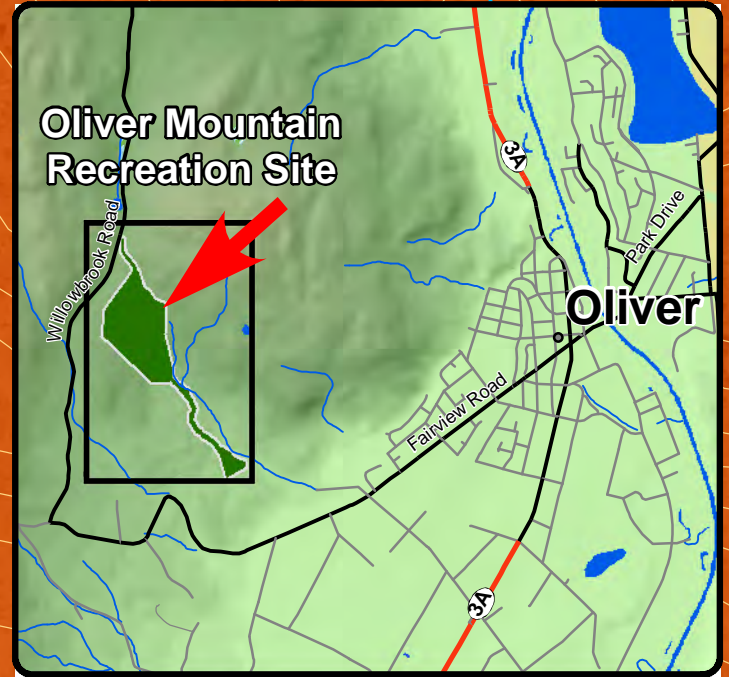


Location Map: Oliver, BC












Motorized Closure

Motorized Closure

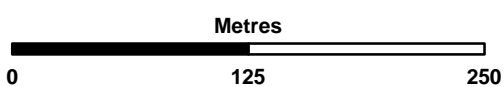
Motorized Closure

LEGEND

-  Easiest Dirt Bike Trail
-  More Difficult Dirt Bike Trail
-  Access Road
-  Parking
-  Outhouse
-  Kiosk
-  Recreation Site Boundary
-  Wildlife Act Motorized Closure
-  Elevation Contours (10m)

Dirt Bikes allowed on designated trails only.
4 - Wheeled Vehicles Prohibited!

Oliver Mountain Trail: 4.0 km
Access to Upper Loop: 225 m
Upper Loop: 770 m
Lower Loop: 685 m



Disclaimer:
The Map portrayed is not from a legally recorded survey and should not be portrayed as such. It was created as part of a Geographic Information System (GIS) that compiles records, information and data from various sources which may contain errors and is subject to constant change, therefore, accuracy cannot be guaranteed.

Date: April 30 2019
Datum: PCS Albers
Data Sources:
Recreation Sites and Trails BC
DataBC, ESRI, SODBC
Map: Geo Earth Mapping

