















MAP LEGEND

-  INFORMATION
-  PARKING
-  NO PARKING
-  HANDICAP ACCESS
-  BOAT LAUNCH
-  DAY USE
-  HOST SITE
-  OUTHOUSE
-  CAMPSITE
-  ROAD
-  TRAIL
-  HIGHWAY

Lake Revelstoke

La Forme Creek Bridge

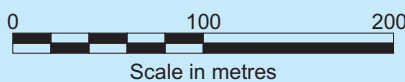
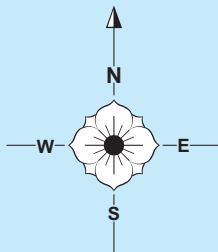
Mica Creek 115 km

51° 13' 02" N

118° 12' 15" W

23 BC

Revelstoke 25 km



The map shows a detailed layout of the Wadey Recreation Site. It features 30 numbered campsites arranged in a roughly circular pattern. Various facilities are marked with icons: parking areas (P), information points (?), a boat launch, day use areas, a host site (H), and outhouses. The site is situated on the eastern shore of Lake Revelstoke, with Mica Creek flowing through it. Highway 23 BC is shown running north-south through the site. The La Forme Creek Bridge is visible at the top right. A scale bar and compass rose are provided for orientation and distance measurement.